

# Greenbrook Sanctuary

## TRAILS

(letters denote specifically marked trails)

- A** Picture Point Loop
- B** Big Loop
- C** Cliff Edge Trail
- F** Old Powder Magazine Trail
- H** Federation Entrance Trail
- J** Swampland Trail
- M** Butternut Trail
- N** Lowland Fern Trail
- O** Horned Owl Trail
- P** Bald Eagle Point Trail
- S** South End Trail
- W** Tarvin Trail
- ① Caroline A. Dunham Sphagnum Bog Trail
- ② Fair Field
- ③ F Trail Deer Enclosure
- ④ Little Brook Deer Enclosure

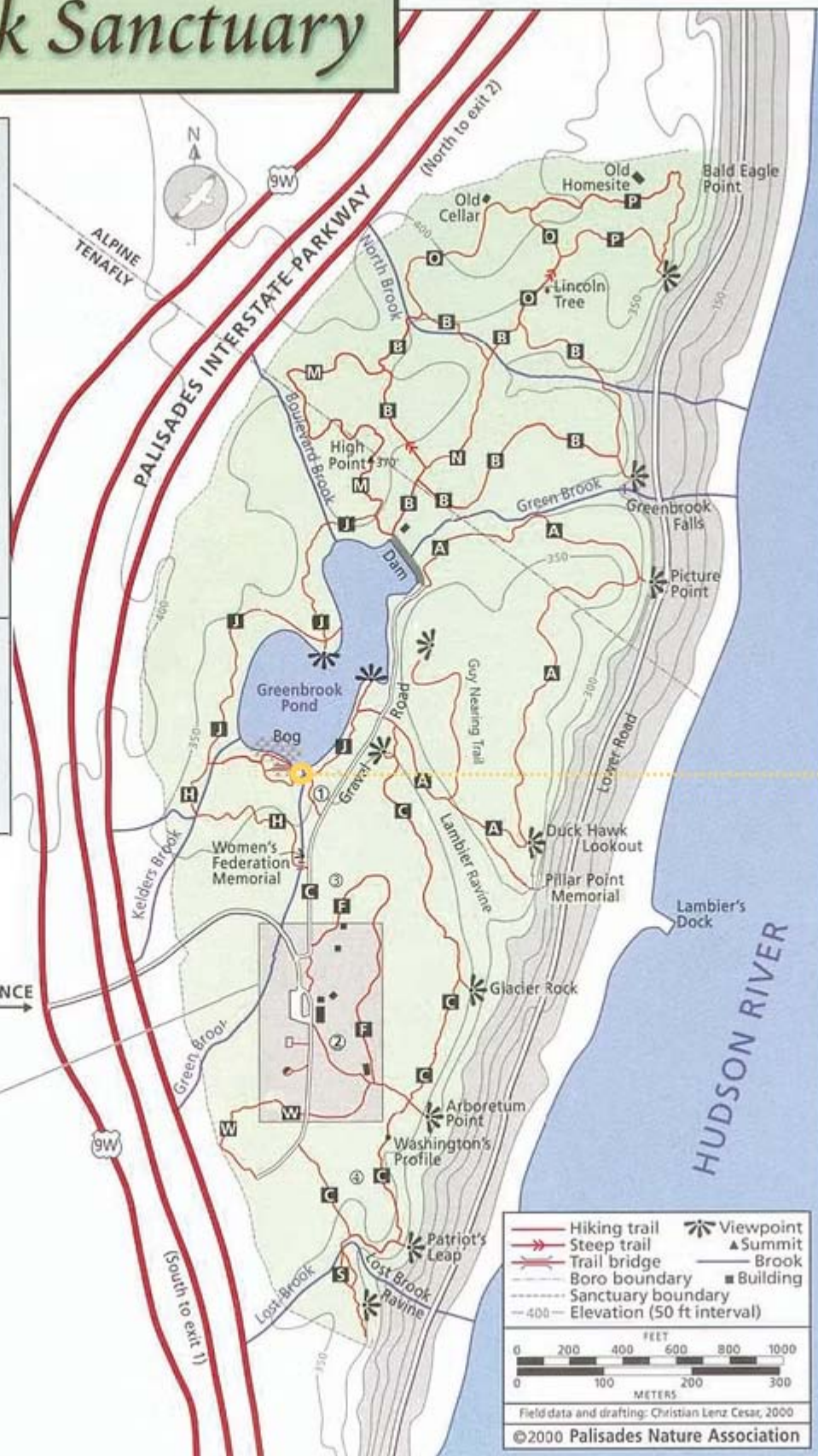
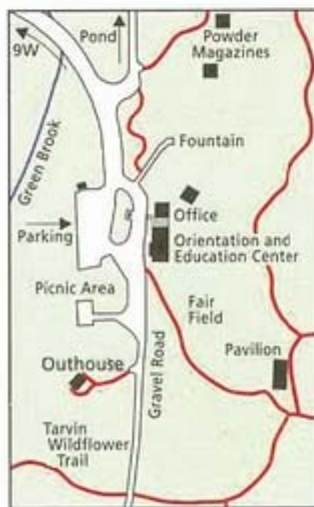
## TRAVEL DIRECTIONS











**By Car:** Entrance on Route 9W, Tenafly, NJ, 0.8 mile north of East Clinton Ave., 0.5 mile south of Tamcrest Estates (Formerly Montammy Country Club).

**Bus from NYC:** From Port Authority Bus Terminal at 42nd Street. Coach USA Bus C9, Red & Tan Lines, Bus Stop adjacent to entrance road.

GPS Link 

ENTRANCE →



	Hiking trail		Viewpoint
	Steep trail		Summit
	Trail bridge		Brook
	Boro boundary		Building
	Sanctuary boundary		
	Elevation (50 ft interval)		

0 200 400 600 800 1000  
0 100 200 300  
FEET  
METERS

Field data and drafting: Christian Lenz Cesar, 2000  
©2000 Palisades Nature Association

**Please Note:**  
J trail bridge  
closure due to  
fallen tree

